

Primary Source Activity: Maps

Name:

LET'S MEET THE MAP!

(Write your answers in the space below.)


What year was the map drawn?

What is the title of the map?

Who created the map?


PARTS OF THE MAP:

Check the box next to each part that is on the map.

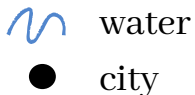


Compass

Rose



Scale



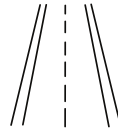
Legend

EXPLORE THE MAP



What do you see on the map?

Circle what you can find.



Roads



Ponds/Lakes



Oceans



Islands



Buildings



Churches



Hills



Lighthouse

Why do you think this map was made?

What is one thing you would like to learn more about after looking at this map?

Date: