Marblehead in the Year 1700

MAPS

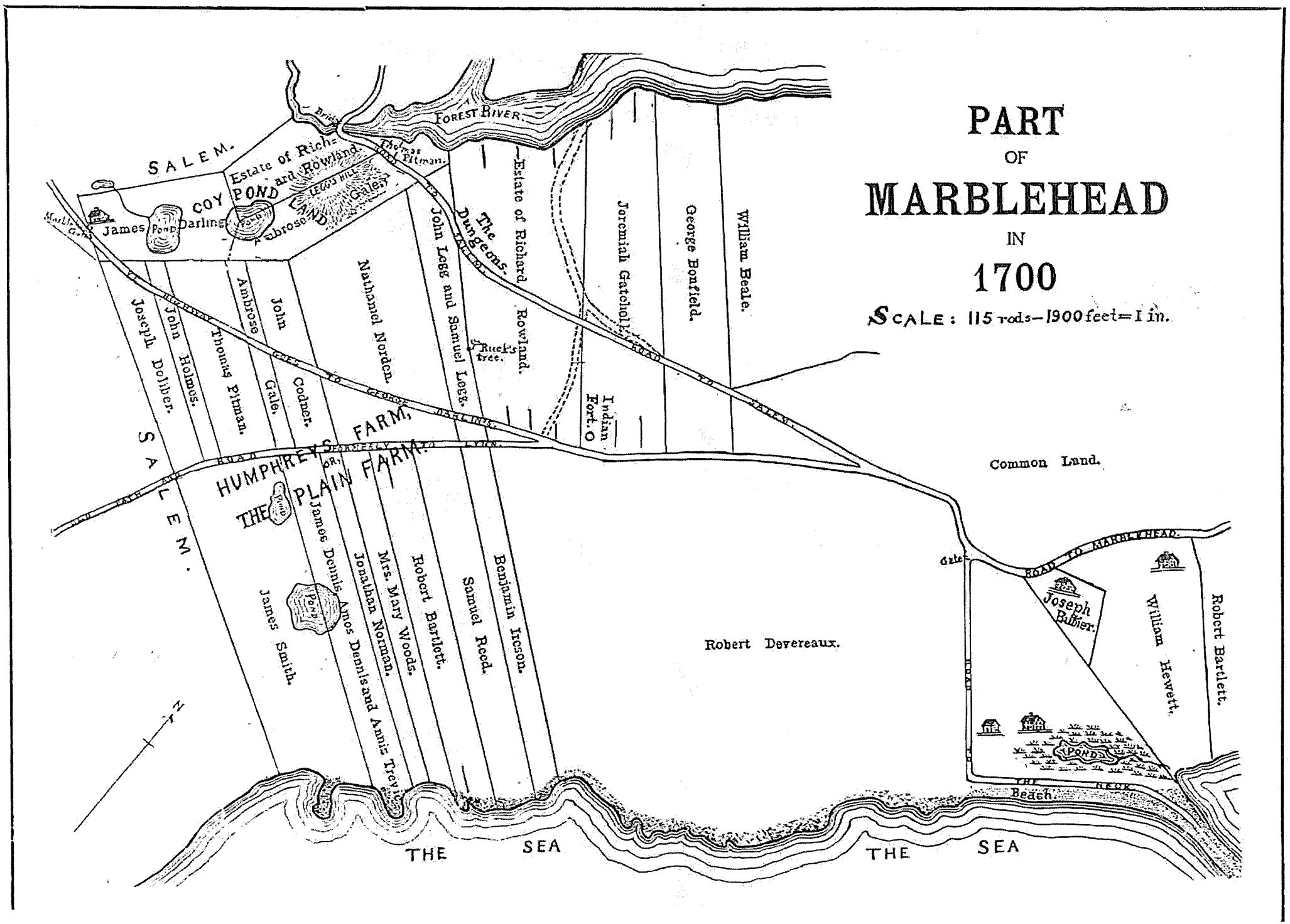
PART
OF
MARBLEHEAD
IN
1700
SCALE: 115 rods—1900 feet=1 in.
SALEM.
FOREST RIVER.
Estate of Richard Rowland.
COY POND LAND
James Darling
Ambrose Gale
Thomas Pitman.
The Dungeons.
Estate of Richard Rowland.
Jeremiah Gatchell.
George Bonfield.
William Beale.
Joseph Doliber.
John Holmes.
Thomas Pitman.
Ambrose Gale.
John Codner.
Nathaniel Norden.
John Legg and Samuel Legg.
Ruck's tree.
Indian Fort.
HUMPHREYS FARM,
THE PLAIN FARM.
James Smith.
James Dennis
Amos Dennis and Annis Trevic
Jonathan Norman.
Mrs. Mary Woods.
Robert Bartlett.
Samuel Reed.
Benjamin Ireson.
Common Land.
Robert Devereaux.
Joseph Bubier.
William Hewett.
Robert Bartlett.
Beach.
THE SEA
THE SEA
N

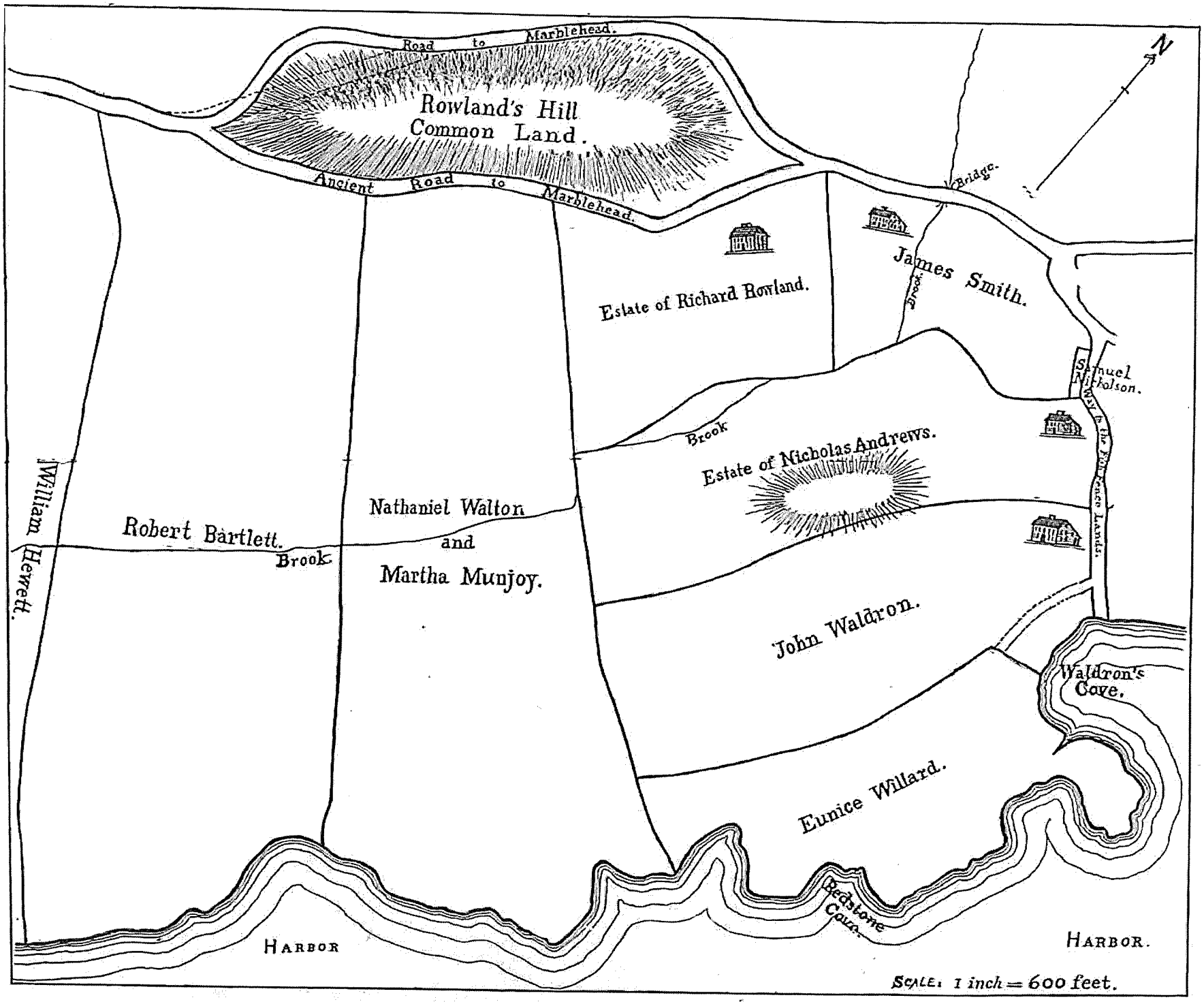

PART OF MARBLEHEAD IN THE YEAR 1700.

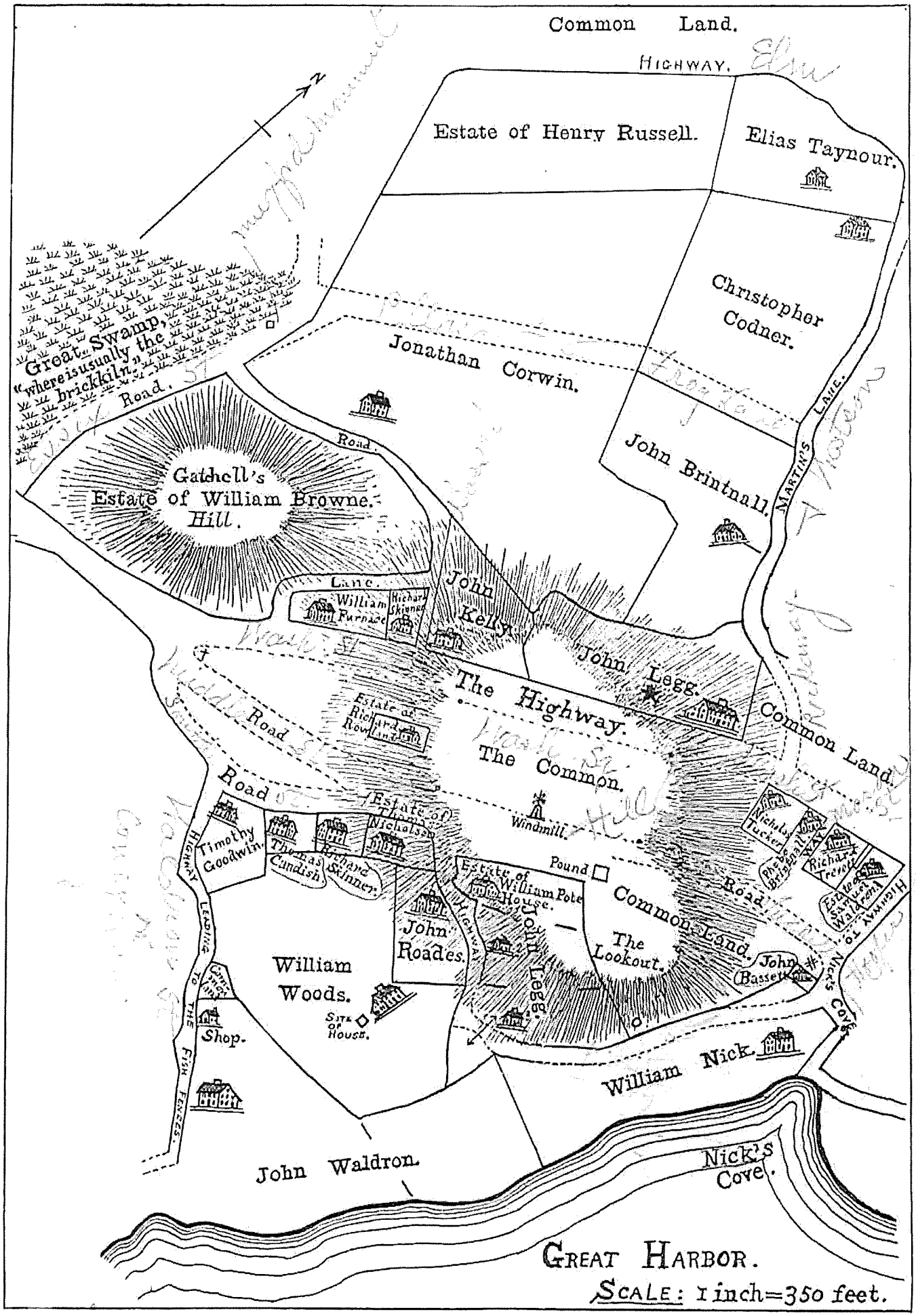

PART OF MARBLEHEAD IN THE YEAR 1700. No. 3

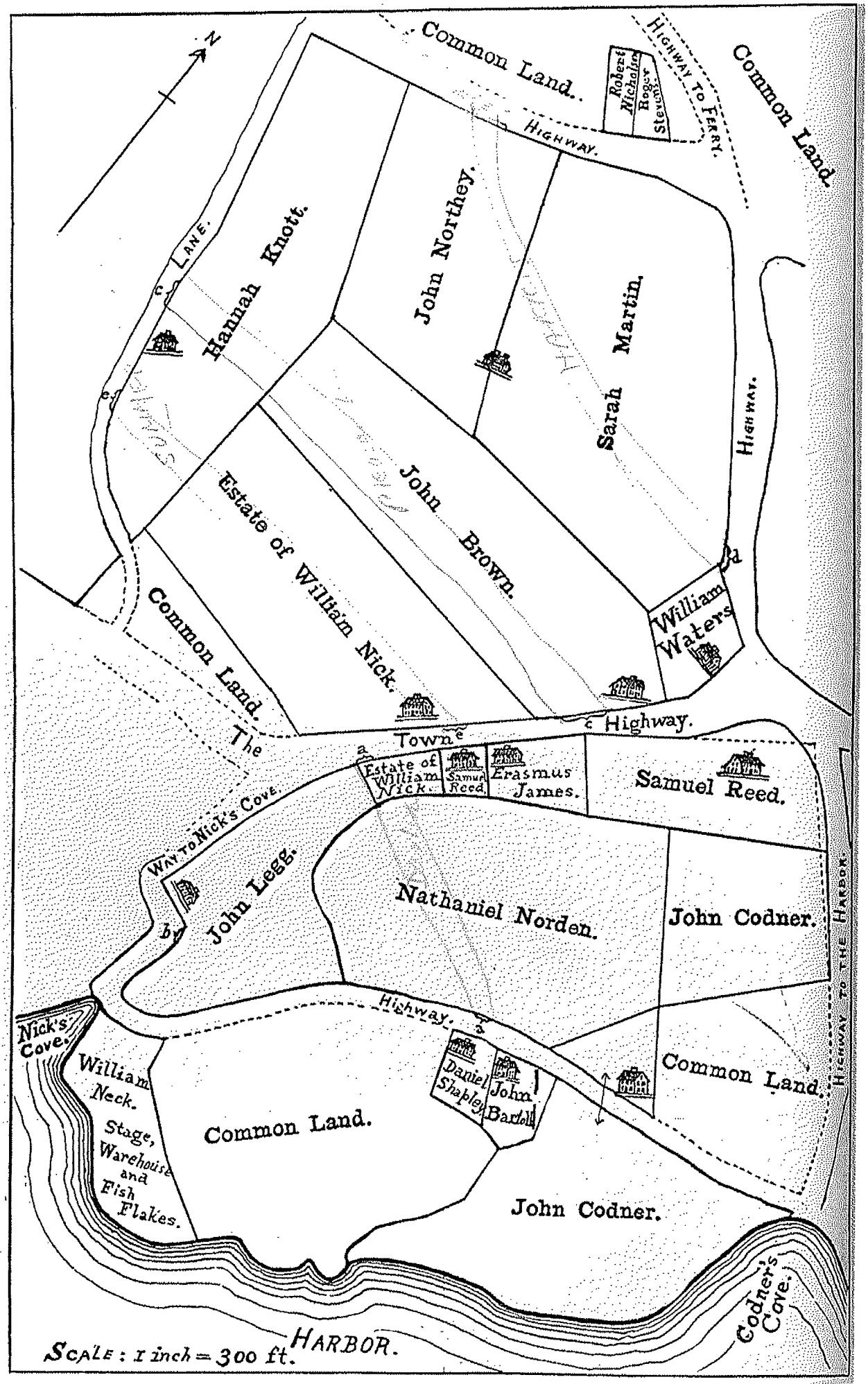

PLAN OF MARBLEHEAD IN THE YEAR 1700. No. 4.

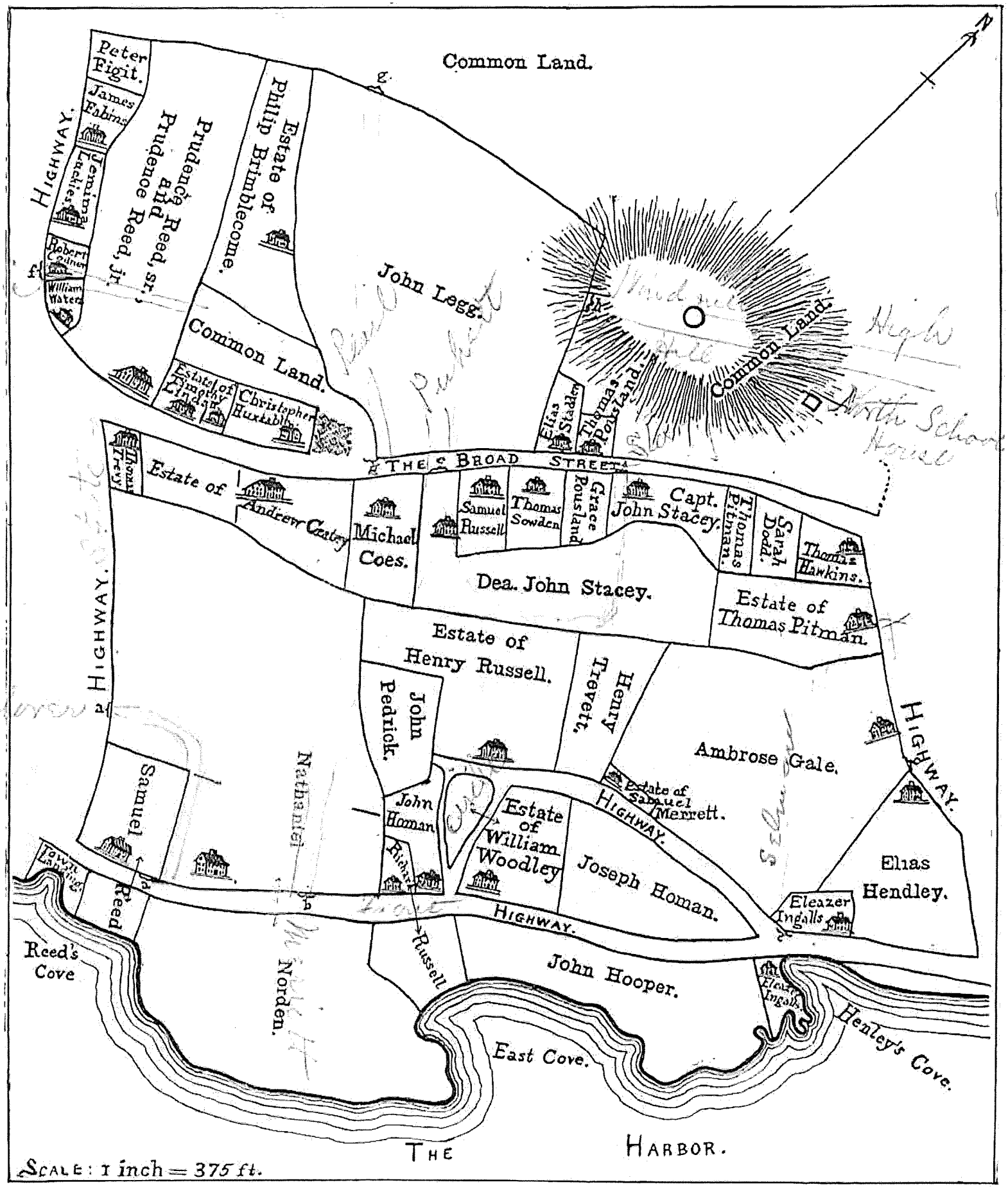

PLAN OF MARBLEHEAD IN THE YEAR 1700. NO. 5.

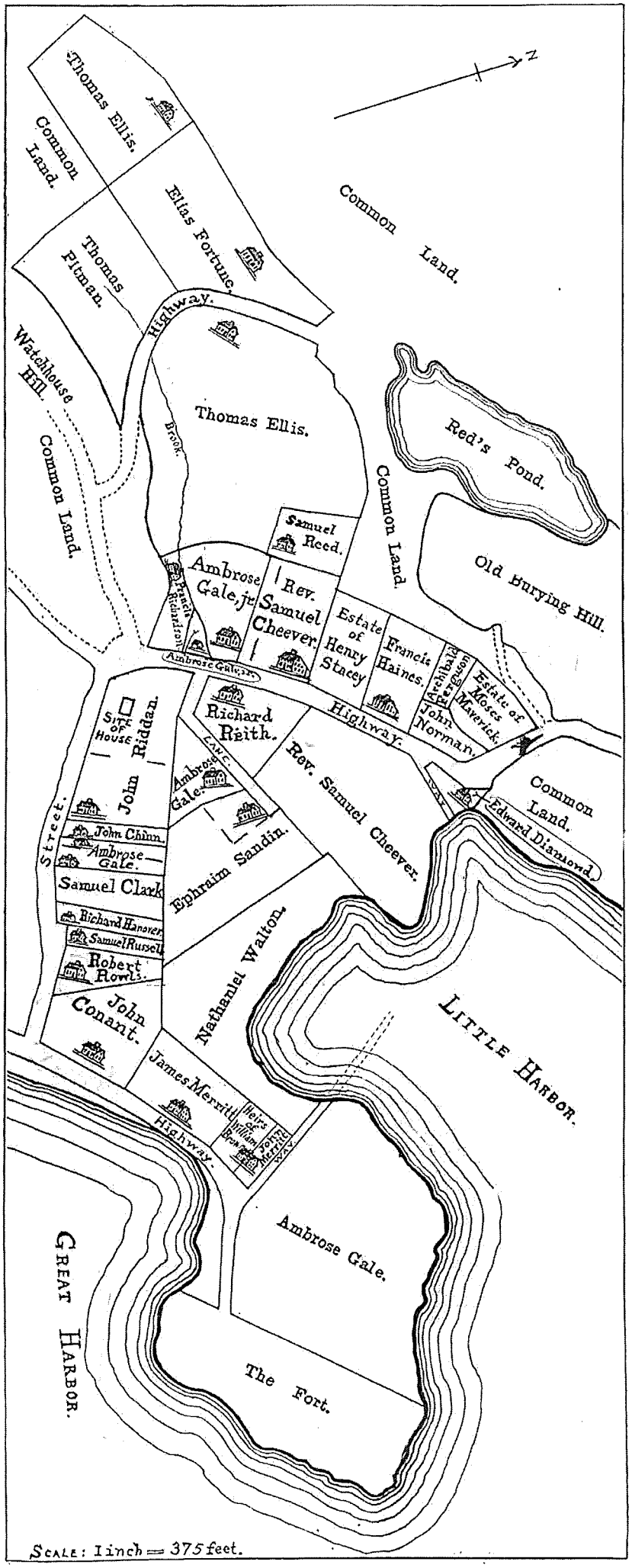
N
Thomas Ellis.
Common Land.
Elias Fortune.
Common Land.
Thomas Pitman.
Highway.
Watchhouse Hill.
Common Land.
Thomas Ellis.
Brook.
Red's Pond.
Common Land.
Old Burying Hill.
Samuel Reed.
Ambrose Gale, jr.
Rev. Samuel Cheever.
Estate of Henry Stacey
Francis Haines.
Archibald Ferguson
Estate of Moses Maverick.
John Norman.
Francis Richardson
Ambrose Gale, jr.
Highway.
Site of House
John Riddan.
Richard Reith.
Lane.
Ambrose Gale.
Rev. Samuel Cheever.
Common Land.
Edward Diamond.
Street.
John Chinn.
Ambrose Gale.
Samuel Clark
Ephraim Sandin.
Richard Hanover
Samuel Russell
Robert Rowls.
Nathaniel Walton.
John Conant.
LITTLE HARBOR.
James Merritt
Heirs of William Brown
John Merritt
Highway.
Ambrose Gale.
GREAT HARBOR.
The Fort.
SCALE: 1 inch = 375 feet.

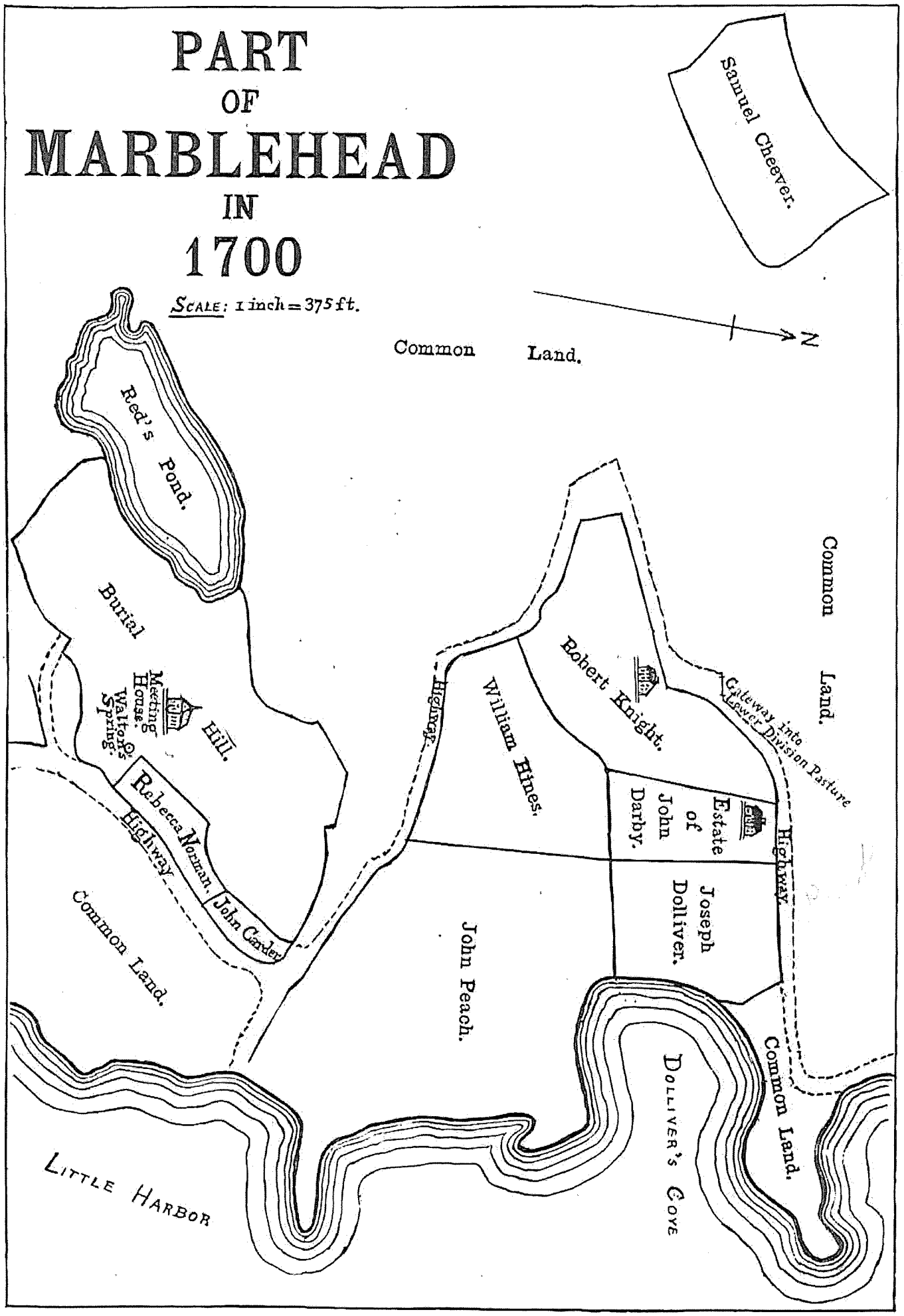

PLAN OF MARBLEHEAD IN THE YEAR 1700. No. 7.

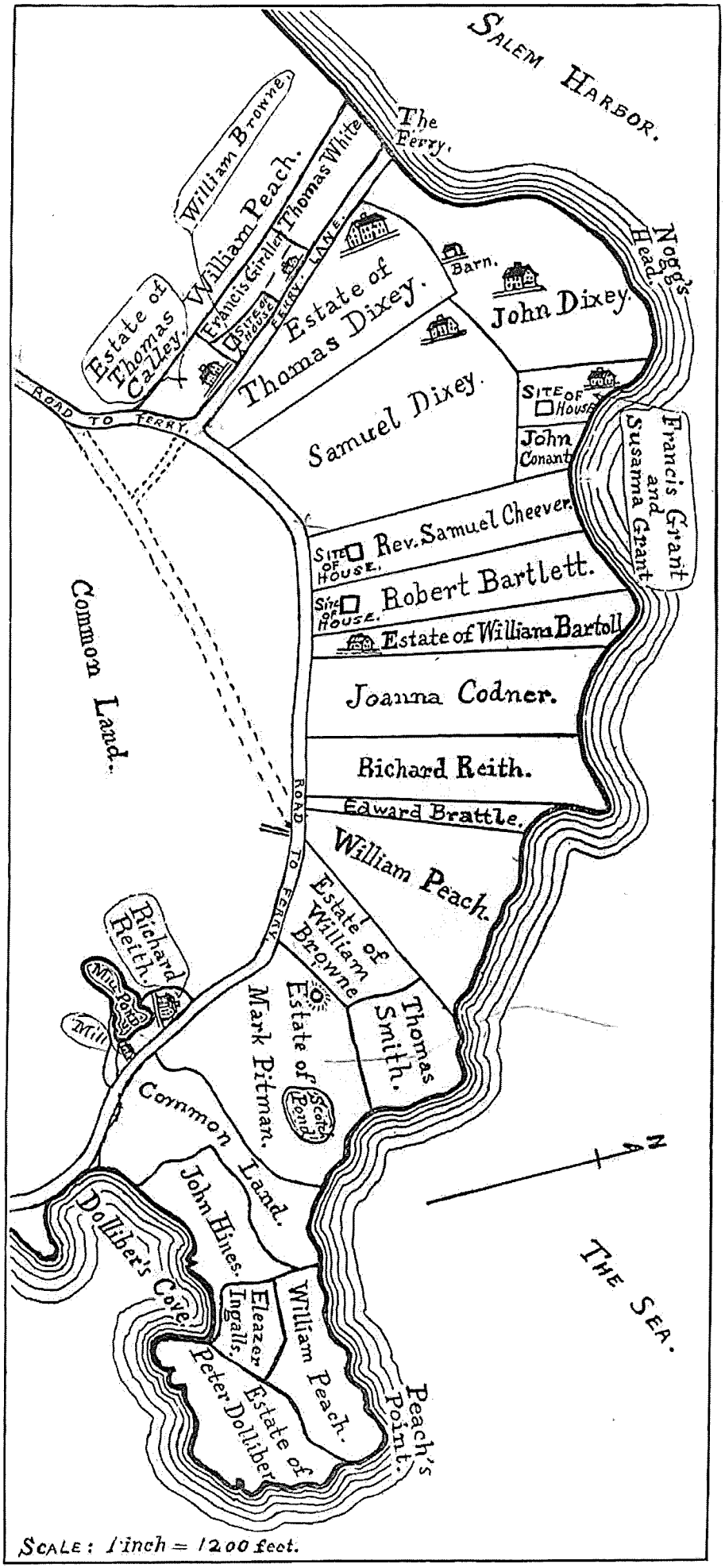

PLAN OF MARBLEHEAD IN THE YEAR 1700. No. 8.

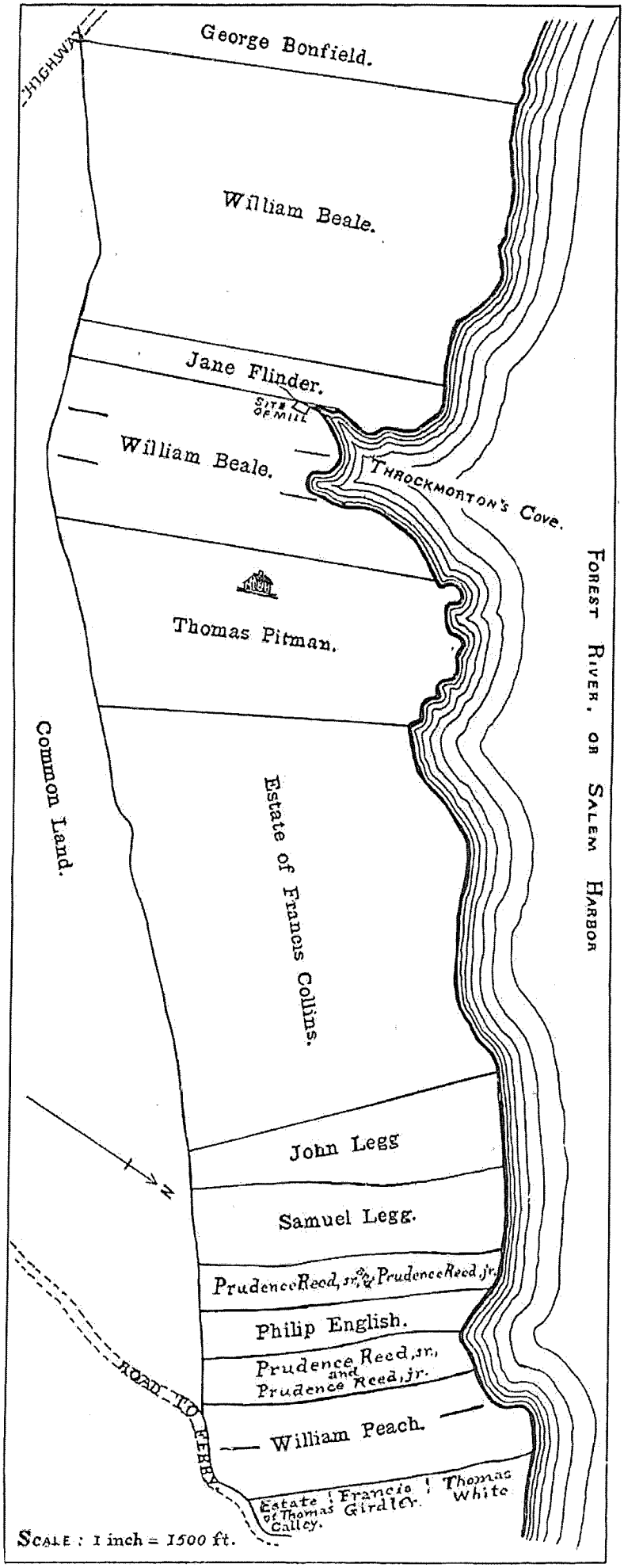

PLAN OF MARBLEHEAD IN THE YEAR 1700. No. 9.